

NOTICE!!

These documents have been scanned!

Do not place un-scanned documents beneath this notice!

Do not remove this notice from this file!

GPO Jacket No. 560-102
Print Order 61540
Rise Business Services, LLC
Job=AZ15 5/23/2019



Box Number= AZ15083



Claim Begin-End: AMC390574-AMC390574

1 Initial Receipt



AZ15083-2

AMC390560-AMC391154

United States Department of the Interior
Bureau of Land Management
 BUSINESS & SUPPORT SVCS DIV
 ONE N CENTRAL AVE SUITE 800
 PHOENIX, AZ 85004 -4427
 Phone: (602) 417-9200

Receipt

No:

1678496

Transaction #: 1733920		ENTERED INTO COMPUTER
Date of Transaction: 03/27/2008		
CUSTOMER:	RONNY H ARONSON 5163 JW 74TH CRT COCONUT CREEK, FL 33073	APR 18 2008 <i>PC</i>

LINE #	QTY	DESCRIPTION	REMARKS	UNIT PRICE	TOTAL
1	1.00	LOCATABLE MINERALS / MINING CLAIMS-NEW, UNADJUD, ONE OR MORE AUTH NOS / NEW MINING CLAIM LOCATION FEE \$30 (1993) CASES: AMC390574/\$30.00		- n/a -	30.00
2	1.00	LOCATABLE MINERALS / MINING CLAIMS-NEW, UNADJUD, ONE OR MORE AUTH NOS / NEW MINING CLAIM PROCESSING FEE \$15 (1930) CASES: AMC390574/\$15.00		- n/a -	15.00
3	1.00	LOCATABLE MINERALS / MINING CLAIMS-NEW, UNADJUD, ONE OR MORE AUTH NOS / NEW MINING CLM MAINT FEE \$125 (1993) CASES: AMC390574/\$125.00	MAINT 08	- n/a -	125.00
TOTAL:					\$170.00

PAYMENT INFORMATION			
1	AMOUNT:	\$170.00	POSTMARKED: 3/19/08 0:00
	TYPE:	CHECK <i>NW</i>	RECEIVED: 03/25/2008
	CHECK NO:	225	
	NAME:	ARONSON, RONNY H 5163 JW 74TH CRT COCONUT CREEK FL 33073	

REMARKS

This receipt was generated by the automated BLM Collections and Billing System and is a paper representation of a portion of the official electronic record contained therein.

NOTICE!!

These documents have been scanned!

Do not place un-scanned documents beneath this notice!

Do not remove this notice from this file!

GPO Jacket No. 560-102
Print Order 61540
Rise Business Services, LLC
Job=AZ15 5/23/2019



Box Number= AZ15083



Claim Begin-End: AMC390574-AMC390574

2 Correspondence



AZ15083-2

AMC390560-AMC391154

Amc 390574



United States Department of the Interior



BUREAU OF LAND MANAGEMENT

Arizona State Office

One North Central Avenue, Suite 800

Phoenix, Arizona 85004-4427

www.blm.gov/az/

April 14, 2009

In Reply Refer To:
3800 (9330) TS
AMC390574

NOTICE

Lisa & Tonny Aronson
5163 NW 74th Court
Coconut Creek, Florida 33073

Discrepancies Noted

The following discrepancy was noted on the annual assessment document you submitted.

X Incorrect AMC serial number(s) was/were used on the document you submitted. We have made the correction(s) as noted on the enclosed copy of your document. Please use the correct AMC serial number(s) in the future.

_____ The document(s) you submitted included AMC serial numbers for closed mining claims, as noted on the enclosed copy of your document. We cannot process any action on a closed mining claim.

If you have any questions, please contact Tony Smith at 602-417-9355. Please include your AMC numbers on all correspondence.

Alvin L. Burch
Group Administrator
Renewable and Mineral Resources

AUG 10 2009

9/17
Lisa called said to resend
to ~~city~~ county because
she did not have book?
pg. she will fax me
a copy.

In Reply Refer To:
3800 (9330) TS
AMC390574

CERTIFIED MAIL - RETURN RECEIPT REQUESTED No. 7008 2810 0000 6281 2188

NOTICE

LISA AND RONNY ARONSON
5163 N W 47TH CT.
COCONUT CREEK, FL 33073

: This Notice Affects the Claims
: Shown in the Block Below.
:

AMC390574
CHANCES - R


Mining Claim Location Notice(s) – Amendment(s) Required

Pursuant to Title 43 Code of Federal Regulations (CFR) 3832.1, this office received your notices of location for recording mining claims. In accordance with 43 CFR 3832.12, the claims listed above cannot be accepted as filed and must be amended as noted below.

Your placer claim exceeds the allowable acres for the number of locators. A placer claim cannot exceed 20 acres per individual locator, up to a maximum of 160 acres (with 8 locators). You have 2 locators and 160 acres.

You must file an amendment for each claim listed above to correct the defects identified. An amendment must be recorded with the county prior to filing with the BLM. There is a \$10 BLM processing fee for each amendment. We must receive the amendments within 30 days of your receipt of this decision. If the amendments are not received within the 30-day timeframe the mining claims will be declared null and void ab initio.

If additional information is required, please contact Tony Smith 602-417-9355. Please include your AMC serial number(s) on all correspondence.

A handwritten signature in black ink, appearing to read "Alvin L. Burch". The signature is fluid and cursive, with a long horizontal stroke at the end.

Alvin L. Burch
Group Administrator
Renewable and Mineral Resources

TSmith:lm:081009

ARIZONA

RESTORATION TO MINERAL LOCATION, ENTRY
AND PATENT OF LANDS WITHDRAWN FOR
RECLAMATION PURPOSES

NOVEMBER 12, 1954.

Pursuant to determinations by the Bureau of Reclamation under the act of April 23, 1932 (47 Stat. 136; 43 U. S. C. 154), and in accordance with the authority delegated to me by the Director, Bureau of Land Management, in Order No. 541, dated April 21, 1954 (19 F. R. 2473), it is ordered as follows:

Subject to valid existing rights, the provisions of existing withdrawals, and the stipulations and provisions described below, the lands hereinafter described, so far as they are withdrawn or reserved for reclamation purposes, are hereby restored to location, entry and patent under the mining laws.

GILA AND SALT RIVER MERIDIAN

T. 8 N., R. 5 W.,

Sec. 11, N $\frac{1}{2}$, SW $\frac{1}{4}$, NW $\frac{1}{4}$ SE $\frac{1}{4}$;

Sec. 12, All;

Sec. 13, All;

Sec. 14, E $\frac{1}{2}$ NE $\frac{1}{4}$, SW $\frac{1}{4}$ NE $\frac{1}{4}$, NW $\frac{1}{4}$ NW $\frac{1}{4}$,
NE $\frac{1}{4}$ SW $\frac{1}{4}$, N $\frac{1}{2}$ SE $\frac{1}{4}$.

Within the above described areas are 2,007.34 acres of public land.

Subject to valid existing rights and the provisions of existing withdrawals, the described lands shall, commencing at 10:00 a. m. on the 10th day after the date of this order, be open to location, entry and patenting under the United States mining laws, subject to the stipulation quoted below, to be executed and acknowledged in favor of the United States by the locators for themselves, their heirs, successors and assigns, and recorded in the county records and in the United States Land Office at Phoenix, Arizona, before locations are made:

In carrying on the mining and milling operations contemplated hereunder, locator will, by means of substantial dikes, or other adequate structures, confine all tailings, debris and harmful chemicals in such a manner that the same shall not be carried into the Hassayampa River by storm waters, or otherwise.

There is reserved to the United States, its agents and employees, at all times, free ingress to, passage over and egress from all of the above described lands for the purpose of inspection; there is further reserved to the United States, its successors and assigns the prior right to use any of the lands hereinabove described, to construct, operate, and maintain canals, dikes, wasteways, ditches,

dams, reservoirs, telephone and telegraph lines, electric transmission lines, roadways and appurtenant works, including the right to take and remove from the lands hereinabove described such construction materials as may be required in the construction of irrigation works, without any payment made by the United States, or its successor for such rights. The locator further agrees that the United States, its officers, agents and employees and its successors and assigns, shall not be held liable for any damage to the improvements or workings of the locator resulting from the construction, operation and maintenance of any works of the United States and/or the removal of construction materials from the lands hereinabove described.

Inquiries concerning these lands shall be addressed to Manager, Arizona Land Office, Bureau of Land Management, Room 243 Main Post Office Building, Phoenix, Arizona.

E. I. ROWLAND,
State Supervisor.

[F. R. Doc. 54-9071; Filed, Nov. 17, 1954;
8:47 a. m.]

Restoration to Mineral Location, Entry and Patent
of Lands Withdrawn for Reclamation Purposes published
in Federal Register as Doc. 14, F. R. Doc. 54-9071,
on Page 7439, November 18, 1954.



United States Department of the Interior



BUREAU OF LAND MANAGEMENT

Arizona State Office

One North Central Avenue, Suite 800

Phoenix, Arizona 85004-4427

www.blm.gov/az/

August 10, 2009

In Reply Refer To:

3800 (9330) TS

AMC390574

Resent 8/20/09

7007 3020 0000 8493 6469

CERTIFIED MAIL - RETURN RECEIPT REQUESTED No. ~~7008 2810 0000 6281 2188~~

NOTICE

74th
LISA AND RONNY ARONSON

5163 N W 47TH CT.

COCONUT CREEK, FL 33073 - *9739*

: This Notice Affects the Claims
: Shown in the Block Below.
:

AMC390574

CHANCES - R

Mining Claim Location Notice(s) – Amendment(s) Required

Pursuant to Title 43 Code of Federal Regulations (CFR) 3832.1, this office received your notices of location for recording mining claims. In accordance with 43 CFR 3832.12, the claims listed above cannot be accepted as filed and must be amended as noted below.

Your placer claim exceeds the allowable acres for the number of locators. A placer claim cannot exceed 20 acres per individual locator, up to a maximum of 160 acres (with 8 locators). You have 2 locators and 160 acres.

You must file an amendment for each claim listed above to correct the defects identified. An amendment must be recorded with the county prior to filing with the BLM. There is a \$10 BLM processing fee for each amendment. We must receive the amendments within 30 days of your receipt of this decision. If the amendments are not received within the 30-day timeframe the mining claims will be declared null and void ab initio.

SENDER: COMPLETE THIS SECTION

- Complete items 1, 2, and 3. Also complete item 4 if Restricted Delivery is desired.
- Print your name and address on the reverse so that we can return the card to you.
- Attach this card to the back of the mailpiece, or on the front if space permits.

1. Article Addressed to:

Lisa & Ronny Aronson
 5163 NW 74th Court
 Coconut Creek, FL
 33073

A79330-TS AWC 390574

2. Article Number

(Transfer from service lab)

7007 3020 0000 8493 6469

COMPLETE THIS SECTION ON DELIVERY

A. Signature

X

 Agent Addressee

B. Received by (Printed Name)

C. Date of Delivery

8/21/99

D. Is delivery address different from item 1?

 Yes

If YES, enter delivery address below:

 No

3. Service Type

 Certified Mail Express Mail Registered Return Receipt for Merchandise Insured Mail C.O.D.

4. Restricted Delivery? (Extra Fee)

 Yes

UNITED STATES POSTAL SERVICE

SOUTH FLORIDA PDC

FL 330

24 AUG 2009 PM 1



LET US DARE TO DREAM

THINK, SPEAK AND WRITE,
John Adams

First-Class Mail
Postage & Fees Paid
USPS
Permit No. G-10


• Sender: Please print your name, address, and ZIP+4 in this box •

U.S. Department of the Interior
Bureau Of Land Management
Arizona State Office
One North Central Avenue
Phoenix, AZ 85004-4427

PHOENIX, ARIZONA

2009 AUG 26 PM 12:06

RECEIVED
BLM AZ STATE OFFICE



CERTIFIED MAIL™

AM



7008 2810 0000 6281 2188



02 1A
0004205804 AUG 10 2009
MAILED FROM ZIP CODE 85004

U.S. OFFICIAL MAIL
PENALTY FOR PRIVATE USE \$300

\$ 05.54⁰

UNITED STATES
DEPARTMENT OF INTERIOR
Bureau of Land Management
Arizona State Office
One North Central Avenue, Suite 800
Phoenix, Arizona 85004-4427

OFFICIAL BUSINESS
PENALTY FOR PRIVATE USE \$300

ARONSON

LISA AND RONNY ARONSON
5163 N W 47TH CT.
COCONUT CREEK, FL 33073
AZ-933 AMC390574 TS

BLM AZ STATE OFFICE

2009 AUG 17 P 12: 54

PHOENIX, ARIZONA

NO SUNDAY
NUMBER

NO SUNDAY
NUMBER

0007084942 R014



SENDER: COMPLETE THIS SECTION

- Complete items 1, 2, and 3. Also complete item 4 if Restricted Delivery is desired.
- Print your name and address on the reverse so that we can return the card to you.
- Attach this card to the back of the mailpiece, or on the front if space permits.

1. Article Addressed to:

LISA AND RONNY ARONSON
5163 N W 47TH CT.
COCONUT CREEK, FL 33073
AZ-933 AMC390574 TS

2. Article Number
(Transfer from service label)

7008 2810 0000 6281 2188

COMPLETE THIS SECTION ON DELIVERY

A. Signature

X

Agent

Addressee

B. Received by (Printed Name)

C. Date of Delivery

D. Is delivery address different from item 1? Yes
If YES, enter delivery address below: No

3. Service Type

Certified Mail

Express Mail

Registered

Return Receipt for Merchandise

Insured Mail

C.O.D.

4. Restricted Delivery? (Extra Fee)

Yes

NOTICE!!

These documents have been scanned!

Do not place un-scanned documents beneath this notice!

Do not remove this notice from this file!

GPO Jacket No. 560-102
Print Order 61540
Rise Business Services, LLC
Job=AZ15 5/23/2019



Box Number= AZ15083



Claim Begin-End: AMC390574-AMC390574

3 Transfers



AZ15083-2

AMC390560-AMC391154

**NO
DOCUMENTS
FOUND**

NO DOCUMENTS FOUND
NO DOCUMENTS FOUND

NOTICE!!

These documents have been scanned!

Do not place un-scanned documents beneath this notice!

Do not remove this notice from this file!

GPO Jacket No. 560-102
Print Order 61540
Rise Business Services, LLC
Job=AZ15 5/23/2019



Box Number= AZ15083



Claim Begin-End: AMC390574-AMC390574

4 Annual Filings



AZ15083-2

AMC390560-AMC391154

DEPARTMENT OF THE INTERIOR
BUREAU OF LAND MANAGEMENT
MINING CLAIMS

Run Date/Time: 9/5/2019

MC Maintenance Fees Paid Through the BLM Pay Portal
(by Date Paid)

Page 274 Of 521

CBS Receipt: 4548034

Printed For Lead File # AMC390574

Agency Tracking ID: 1567101992

Assessment Year: 2020

Paid On: 8/29/2019

Number of BLM Serial Nr: 1

Total Amount Paid: \$330.00

Claim Name	BLM Serial No	Lead File No	Amount Paid
CHANCES-R	AMC390574	AMC390574	\$330.00

United States Department of the Interior
Bureau of Land Management
 BUSINESS & SUPPORT SVCS DIV
 ONE N CENTRAL AVE SUITE 800
 PHOENIX, AZ 85004 -4427
 Phone: 602-417-9200

Receipt

No: 4548034

Transaction #: 4669064	
Date of Transaction: 08/29/2019	
CUSTOMER:	
LISA ARONSON 5163 NW 74TH COURT COCONUT CREEK,FL 33073 US	

LINE #	QTY	DESCRIPTION	REMARKS	UNIT PRICE	TOTAL
1	1.00	LOCATABLE MINERALS / MINING CLAIMS- NOT NEW-UNADJUD,ONE AUTH NO. ONLY / MINING CLAIM MONEY RECEIVED CASES: AMC390574/\$330.00		- n/a -	330.00
TOTAL:					\$330.00

PAYMENT INFORMATION			
NOTE: Items will appear on credit card statement as "BLM O Mining Claim".			
1	AMOUNT:	330.00	POSTMARKED: N/A
	TYPE:	CREDIT CARD	RECEIVED: 08/29/2019
	NAME:	LISA ARONSON 5163 NW 74TH COURT COCONUT CREEK FL 33073 US	
	CARD NO:	XXXXXXXXXXXX0584	AUTH CODE: 05173C
	NAME ON CARD:	LISA ARONSON	
	SIGNATURE:	INTERNET	

REMARKS

This receipt was generated by the automated BLM Collections and Billing System and is a paper representation of a portion of the official electronic record contained therein.

DEPARTMENT OF THE INTERIOR
BUREAU OF LAND MANAGEMENT
MINING CLAIMS

Run Date/Time: 9/5/2019

MC Maintenance Fees Paid Through the BLM Pay Portal
(by Date Paid)

Page 274 Of 521

CBS Receipt: 4548034

Printed For Lead File # AMC390574

Agency Tracking ID: 1567101992

Assessment Year: 2020

Paid On: 8/29/2019

Number of BLM Serial Nr: 1

Total Amount Paid: \$330.00

Claim Name	BLM Serial No	Lead File No	Amount Paid
CHANCES-R	AMC390574	AMC390574	\$330.00

United States Department of the Interior
Bureau of Land Management
 BUSINESS & SUPPORT SVCS DIV
 ONE N CENTRAL AVE SUITE 800
 PHOENIX, AZ 85004 -4427
 Phone: 602-417-9200

Receipt

No: 4548034

Transaction #: 4669064	
Date of Transaction: 08/29/2019	
CUSTOMER:	
LISA ARONSON 5163 NW 74TH COURT COCONUT CREEK,FL 33073 US	

LINE #	QTY	DESCRIPTION	REMARKS	UNIT PRICE	TOTAL
1	1.00	LOCATABLE MINERALS / MINING CLAIMS- NOT NEW-UNADJUD,ONE AUTH NO. ONLY / MINING CLAIM MONEY RECEIVED CASES: AMC390574/\$330.00		- n/a -	330.00
TOTAL:					\$330.00

PAYMENT INFORMATION					
NOTE: Items will appear on credit card statement as "BLM O Mining Claim".					
1	AMOUNT:	330.00	POSTMARKED:	N/A	
	TYPE:	CREDIT CARD	RECEIVED:	08/29/2019	
	NAME:	LISA ARONSON 5163 NW 74TH COURT COCONUT CREEK FL 33073 US			
	CARD NO:	XXXXXXXXXXXX0584	AUTH CODE:	05173C	
	NAME ON CARD:	LISA ARONSON			
	SIGNATURE:	INTERNET			

REMARKS

This receipt was generated by the automated BLM Collections and Billing System and is a paper representation of a portion of the official electronic record contained therein.

DEPARTMENT OF THE INTERIOR
BUREAU OF LAND MANAGEMENT
MINING CLAIMS

Run Date/Time: 9/11/2018

MC Maintenance Fees Paid Through the BLM Pay Portal
(by Date Paid)

Page 272 Of 723

CBS Receipt: 4244436

Printed For Lead File # AMC390574

Agency Tracking ID: 1535228545

Assessment Year: 2019

Paid On: 8/25/2018

Number of BLM Serial Nr: 1

Total Amount Paid: \$310.00

Claim Name	BLM Serial No	Lead File No	Amount Paid
CHANCES-R	AMC390574	AMC390574	\$310.00

United States Department of the Interior
Bureau of Land Management
 BUSINESS & SUPPORT SVCS DIV
 ONE N CENTRAL AVE SUITE 800
 PHOENIX, AZ 85004 -4427
 Phone: 602-417-9200

Receipt

No: 4244436

Transaction #: 4359884	
Date of Transaction: 08/25/2018	
CUSTOMER:	
LISA ARONSON 5163 NW 74 COURT COCONUT CREEK, FL 33073 US	

LINE #	QTY	DESCRIPTION	REMARKS	UNIT PRICE	TOTAL
1	1.00	LOCATABLE MINERALS / MINING CLAIMS-NOT NEW-UNADJUD, ONE AUTH NO. ONLY / MINING CLAIM MONEY RECEIVED CASES: AMC390574/\$310.00		- n/a -	310.00
TOTAL:					\$310.00

PAYMENT INFORMATION				
NOTE: Items will appear on credit card statement as "BLM O Mining Claim".				
1	AMOUNT:	310.00	POSTMARKED:	N/A
	TYPE:	CREDIT CARD	RECEIVED:	08/25/2018
	NAME:	LISA ARONSON 5163 NW 74 COURT COCONUT CREEK FL 33073 US		
	CARD NO:	XXXXXXXXXXXX4769	AUTH CODE:	025176
	NAME ON CARD:	LISA ARONSON		
	SIGNATURE:			

REMARKS

This receipt was generated by the automated BLM Collections and Billing System and is a paper representation of a portion of the official electronic record contained therein.

Run Date: 08/21/17

Run Time: 09:47 AM

**DEPARTMENT OF THE INTERIOR
BUREAU OF LAND MANAGEMENT
MINING CLAIMS**

MC Maintenance Fees Paid Through the BLM Pay Portal

CBS Receipt: 3945723

Printed For Lead File # AMC390574

Agency Tracking ID: 1503185753

Number of BLM Serial Nr: 1

Assessment Year: 2018

Total Amount Paid: \$310.00

Paid On: 08/19/2017

Claim Name	BLM Serial No	Lead File No	Amount Paid
CHANCES-R	AMC390574	AMC390574	\$310.00

United States Department of the Interior
Bureau of Land Management
 BUSINESS & SUPPORT SVCS DIV
 ONE N CENTRAL AVE SUITE 800
 PHOENIX, AZ 85004 -4427
 Phone: 602-417-9200

Receipt

No: 3945723

Transaction #: 4055417	
Date of Transaction: 08/19/2017	
CUSTOMER:	
LISA ARONSON 5163 NW 74 COURT COCONUT CREEK,FL 33073 US	

LINE #	QTY	DESCRIPTION	REMARKS	UNIT PRICE	TOTAL
1	1.00	LOCATABLE MINERALS / MINING CLAIMS- NOT NEW-UNADJUD,ONE AUTH NO. ONLY / MINING CLAIM MONEY RECEIVED CASES: AMC390574/\$310.00		- n/a -	310.00
TOTAL:					\$310.00

PAYMENT INFORMATION				
NOTE: Items will appear on credit card statement as "BLM O Mining Claim".				
1	AMOUNT:	310.00	POSTMARKED:	N/A
	TYPE:	CREDIT CARD	RECEIVED:	08/19/2017
	NAME:	LISA ARONSON 5163 NW 74 COURT COCONUT CREEK FL 33073 US		
	CARD NO:	XXXXXXXXXXXX4769	AUTH CODE:	019162
	NAME ON CARD:	LISA ARONSON		
	EXPIRES:	08/2018		
	SIGNATURE:			

REMARKS

This receipt was generated by the automated BLM Collections and Billing System and is a paper representation of a portion of the official electronic record contained therein.

Run Date: 09/09/16

Run Time: 05:54 AM

**DEPARTMENT OF THE INTERIOR
BUREAU OF LAND MANAGEMENT
MINING CLAIMS**

MC Maintenance Fees Paid Through the BLM Pay Portal

CBS Receipt: 3646061

Printed For Lead File # **AMC390574**

Agency Tracking ID: 1472522938

Assessment Year: 2017

Number of BLM Serial Nr: 1

Paid On: 08/29/2016

Total Amount Paid: \$310.00

Claim Name	BLM Serial No	Lead File No	Amount Paid
CHANCES-R	AMC390574	AMC390574	\$310.00

United States Department of the Interior
Bureau of Land Management
 BUSINESS & SUPPORT SVCS DIV
 ONE N CENTRAL AVE SUITE 800
 PHOENIX, AZ 85004 -4427
 Phone: (602) 417-9200

Receipt

No: 3646061

Transaction #: 3750042	
Date of Transaction: 08/29/2016	
CUSTOMER:	
LISA ARONSON 5163 NW 74 COURT COCONUT CREEK,FL 33073 US	

LINE #	QTY	DESCRIPTION	REMARKS	UNIT PRICE	TOTAL
1	1.00	LOCATABLE MINERALS / MINING CLAIMS- NOT NEW-UNADJUD,ONE AUTH NO. ONLY / MINING CLAIM MONEY RECEIVED CASES: AMC390574/\$310.00		- n/a -	310.00
TOTAL:					\$310.00

PAYMENT INFORMATION					
NOTE: Items will appear on credit card statement as "BLM O Mining Claim".					
1	AMOUNT:	310.00	POSTMARKED:	N/A	
	TYPE:	CREDIT CARD	RECEIVED:	08/29/2016	
	NAME:	LISA ARONSON 5163 NW 74 COURT COCONUT CREEK FL 33073 US			
	CARD NO:	XXXXXXXXXXXX1011	AUTH CODE:	124512	
	NAME ON CARD:	LISA ARONSON			
	EXPIRES:	04/2020			
	SIGNATURE:				

REMARKS

This receipt was generated by the automated BLM Collections and Billing System and is a paper representation of a portion of the official electronic record contained therein.

Run Date: 09/08/15

Run Time: 09:20 AM

**DEPARTMENT OF THE INTERIOR
BUREAU OF LAND MANAGEMENT
MINING CLAIMS**

MC Maintenance Fees Paid Through the BLM Pay Portal

CBS Receipt: 3380591

Printed For Lead File # AMC390574

Agency Tracking ID: 1440788555

Assessment Year: 2016

Number of BLM Serial Nr: 1

Paid On: 08/28/2015

Total Amount Paid: \$310.00

Claim Name	BLM Serial No	Lead File No	Amount Paid
CHANCES-R	AMC390574	AMC390574	\$310.00

**United States Department of the Interior
Bureau of Land Management
BUSINESS & SUPPORT SVCS DIV
ONE N CENTRAL AVE SUITE 800
PHOENIX, AZ 85004 -4427
Phone: (602) 417-9200**

Receipt

No: 3380591

Transaction #: 3478874	
Date of Transaction: 08/28/2015	
CUSTOMER:	
LISA ARONSON 5163 NW 74 COURT COCONUT CREEK, FL 33073 US	

LINE #	QTY	DESCRIPTION	REMARKS	UNIT PRICE	TOTAL
1	1.00	LOCATABLE MINERALS / MINING CLAIMS- NOT NEW-UNADJUD, ONE AUTH NO. ONLY / MINING CLAIM MONEY RECEIVED CASES: AMC390574/\$310.00		- n/a -	310.00
TOTAL:					\$310.00

PAYMENT INFORMATION			
NOTE: Items will appear on credit card statement as "BLM O Mining Claim".			
1	AMOUNT:	310.00	POSTMARKED: N/A
	TYPE:	CREDIT CARD	RECEIVED: 08/28/2015
	NAME:	LISA ARONSON 5163 NW 74 COURT COCONUT CREEK FL 33073 US	
	CARD NO:	XXXXXXXXXXXX4769	AUTH CODE: 028857
	NAME ON CARD:	LISA ARONSON	
	EXPIRES:	08/2018	
	SIGNATURE:		

REMARKS

This receipt was generated by the automated BLM Collections and Billing System and is a paper representation of a portion of the official electronic record contained therein.

UNITED STATES
DEPARTMENT OF THE INTERIOR
BUREAU OF LAND MANAGEMENT
**MAINTENANCE FEE PAYMENT FORM
FOR PLACER MINING CLAIMS**

390574

Remitter Name: Ron & Lisa Aronson
 Mailing Address: 5163 N.W. 74th Ct.
 City, State, Zip: Coconut Creek, FL 33073
 Check here if this is a change of address.

FOR COUNTY RECORDER'S USE

No. of claims 1
 Total due BLM \$ 280

- The maintenance fee may be paid by cash, check, money order, Bureau of Land Management (BLM) Declining Deposit Account, or credit card (VISA, American Express, Discover, or MasterCard). Payments must be remitted to the BLM State Office where your claim or site is recorded and received on or before September 1. If the payment is mailed, the envelope must be postmarked by a bona fide delivery service on or before September 1 and received at the proper BLM State Office within 15 calendar days after the due date. Payments may also be made by telephone using a credit card. A complete listing of BLM State Offices with their addresses and phone numbers can be found at <http://www.blm.gov>.
- The maintenance fee for the following claim(s) applies to the assessment year 2014.

CLAIM NAME	BLM SERIAL NO.	ACRES IN CLAIM	PAYMENT DUE TO THE BLM (See Instructions on Page 2)
Chances-R	Amc 390574	40	\$ 280

RECEIVED
 BLM AZ STATE OFFICE
 PHOENIX, ARIZONA
 2013 AUG 30 A 11: 20

Use a separate sheet for additional claim names, serial numbers, and claimant names and addresses.

(Continued on page 2)

ENTERED
 SEP - 9 2013
 BY: RE

2871082

United States Department of the Interior
 Bureau of Land Management
 LANDS/RECREATION & PLANNING
 ONE N CENTRAL AVE
 PHOENIX, AZ 85004 -2203
 Phone: 602-417-9200

Receipt

No: 2871082

Transaction #: 2957091	
Date of Transaction: 08/30/2013	
CUSTOMER:	
RONNY H ARONSON 5163 NW 74TH CT COCONUT CREEK, FL 33073-2732 US	

LINE #	QTY	DESCRIPTION	REMARKS	UNIT PRICE	TOTAL
1	1.00	LOCATABLE MINERALS / MINING CLAIMS-NOT NEW-UNADJUD, ONE AUTH NO. ONLY / MINING CLAIM MONEY RECEIVED CASES: AMC390574/\$280.00	MAINT 2014/1	- n/a -	280.00
TOTAL:					\$280.00

PAYMENT INFORMATION					
1	AMOUNT:	280.00	POSTMARKED:	08/30/2013	
	TYPE:	CHECK	RECEIVED:	08/30/2013	
	CHECK NO:	1612			
	NAME:	ARONSON, RONNY H 5163 NW 74TH CT COCONUT CREEK FL 33073-2732 US			

REMARKS

This receipt was generated by the automated BLM Collections and Billing System and is a paper representation of a portion of the official electronic record contained therein.

UNITED STATES
DEPARTMENT OF THE INTERIOR
BUREAU OF LAND MANAGEMENT
**MAINTENANCE FEE PAYMENT FORM
FOR PLACER MINING CLAIMS**

390574

Remitter Name: Ron & Lisa Aronson
Mailing Address: 5163 NW 74th Ct.
City, State, Zip: Coconut Creek, FL 33073

Check here if this is a change of address.

RECEIVED
BLM AZ STATE OFFICE
2012 AUG 31 A 10:31
PHOENIX, ARIZONA

FOR COUNTY RECORDERS USE

No. of claims 1
Total due BLM \$ 280

- The maintenance fee may be paid by cash, check, money order, Bureau of Land Management (BLM) Declining Deposit Account, or credit card (VISA, American Express, Discover, or MasterCard). Payments must be remitted to the BLM State Office where your claim or site is recorded and received on or before September 1. If the payment is mailed, the envelope must be postmarked by a bona fide delivery service on or before September 1 and received at the proper BLM State Office within 15 calendar days after the due date. Payments may also be made by telephone using a credit card. A complete listing of BLM State Offices with their addresses and phone numbers can be found at <http://www.blm.gov>.
- The maintenance fee for the following claim(s) applies to the assessment year 2013.

CLAIM NAME	BLM SERIAL NO.	ACRES IN CLAIM	PAYMENT DUE TO THE BLM (See Instructions on Page 2)
Chances-R	AMC 390574	40	\$280

Use a separate sheet for additional claim names, serial numbers, and claimant names and addresses.

ENTERED IN COMPUTER

(Continued on page 2)

RE 9.11.12 # 2648579

United States Department of the Interior

Bureau of Land Management

LANDS/RECREATION & PLANNING

ONE N CENTRAL AVE

PHOENIX, AZ 85004 -2203

Phone: 602-417-9200

Receipt

No:

2648579

Transaction #: 2729360
 Date of Transaction: 09/04/2012

CUSTOMER:

RONNY H ARONSON
 5163 NW 74TH CT
 COCONUT CREEK,FL 33073-2732 US

LINE #	QTY	DESCRIPTION	REMARKS	UNIT PRICE	TOTAL
1	1.00	LOCATABLE MINERALS / MINING CLAIMS-NOT NEW-UNADJUD,ONE AUTH NO. ONLY / MINING CLAIM MONEY RECEIVED CASES: AMC390574/\$280.00	MAINT 2013/1	- n/a -	280.00
TOTAL:					\$280.00

PAYMENT INFORMATION

1	AMOUNT:	280.00	POSTMARKED:	N/A
	TYPE:	CHECK	RECEIVED:	08/31/2012
	CHECK NO:	1509		
	NAME:	ARONSON, RONNY H 5163 NW 74TH CT COCONUT CREEK FL 33073-2732 US		

REMARKS

This receipt was generated by the automated BLM Collections and Billing System and is a paper representation of a portion of the official electronic record contained therein.

Amc 397844

Amc 390574

MAINTENANCE FEE PAYMENT

Claimant Name: Lisa & Ron Aronson, Stanley & Ellen Shapiro, Brian & Lara Diskin

Address: 5163 NW 74 Ct.

City: Coconut Creek State: FL Zip: 33073

Telephone: 954.418.3380

E-mail address: laronson@bellsouth.net

Signature: [Handwritten Signature]

Check here if this is a change of address.

RECEIVED
BLM AZ STATE OFFICE
2011 SEP - 1 A 1:48
PHOENIX, ARIZONA

BLM
Date
Stamp

LINE NO.	AMC NUMBER	CLAIM/SITE NAME	COUNTY RECORDER DATA (If available)	TWP	RNG	SEC
1	397844	Rainbow's End	Yavapai County	8N	5W	11
2						
3						
4						
5						
6						
7						
8						
9						
10						

List additional claims on Form MCF114.

Bureau of Land Management
Arizona State Office
www.blm.gov/az/

No. of Claims: 1 x \$140 = 140.00
 Check No: _____ Init. [Signature]
 Receipt No.: 2422790
 For BLM Use Only

Form: MCF112
Revised July 2009

MAINTENANCE FEE PAYMENT

Claimant Name: Lisa & Romy Aronson
 Address: 5163 NW 74 Ct.
 City: Coconut Creek State: FL Zip: 33073
 Telephone: 954.418.3380
 E-mail address: lkaronsonebellsouth.net
 Signature: Lisa R. Aronson

Check here if this is a change of address.

RECEIVED
 BLM AZ STATE OFFICE
 2011 SEP - 1 A 7:48
 PHOENIX, ARIZONA
 BLM
 Date
 Stamp

LINE NO.	AMC NUMBER	CLAIM/SITE NAME	COUNTY RECORDER DATA (If available)	TWP	RNG	SEC
✓ 1	390574	Chances R	Yavapai County	8N	5W	11
2						
3						
4						
5						
6						
7						
8						
9						
10						

List additional claims on Form MCF114.

Bureau of Land Management
 Arizona State Office
www.blm.gov/az/

No. of Claims: 1 x \$140 = 140.00
 Check No: _____ Init. SM
 Receipt No.: 2422790
 For BLM Use Only

Form: MCF112
 Revised July 2009

United States Department of the Interior
 Bureau of Land Management
 LANDS/RECREATION & PLANNING
 ONE N CENTRAL AVE
 PHOENIX, AZ 85004 -2203
 Phone: 602-417-9200

Receipt

No:

2422790

Transaction #: 2498245	
Date of Transaction: 09/01/2011	
CUSTOMER:	
RONNY H ARONSON 5163 NW 74TH CT COCONUT CREEK,FL 33073-2732 US	

LINE #	QTY	DESCRIPTION	REMARKS	UNIT PRICE	TOTAL
1	1.00	LOCATABLE MINERALS / MINING CLAIMS-NOT NEW-UNADJUD,ONE AUTH NO. ONLY / MINING CLAIM MONEY RECEIVED CASES: AMC397844/\$280.00	MAINT-2	- n/a -	280.00
TOTAL:					\$280.00

PAYMENT INFORMATION

1	AMOUNT:	140.00	POSTMARKED:	08/29/2011
	TYPE:	CHECK	RECEIVED:	09/01/2011
	CHECK NO:	1379		
	NAME:	ARONSON, LISA KOHNER 5163 NW 74TH CT COCONUT CREEK FL 33073-2732 US		
2	AMOUNT:	140.00	POSTMARKED:	08/29/2011
	TYPE:	CHECK	RECEIVED:	09/01/2011
	CHECK NO:	1380		
	NAME:	ARONSON, LISA KOHNER 5163 NW 74TH CT COCONUT CREEK FL 33073-2732 US		

REMARKS

This receipt was generated by the automated BLM Collections and Billing System and is a paper representation of a portion of the official electronic record contained therein.

EXTREMELY URGENT Please Rush to Addressee

chedule packa
home or office a

Print postage on

PLEASE PRESS FIRMLY



Flat Rate
Mailing Env
For Domestic and In
Visit us at usps.com



When used internationally
affix customs declarations
(PS Form 2976, or 2976A).

Place Mailing Label Here:

E		U.S. POSTAGE \$20.60 EXP FR ENV 33073 Date of sale 08/29/11 02 1P00 09241403 APC <small>EP0008700 104988</small>
USPS® EXPRESS MAIL®		
RETURN RECEIPT REQUESTED		0 lb. 2.30 oz.
SHIP TO: <i>Bureau of Land Management</i>		0007
<i>one Central Avenue, North</i> <i>Suite 800</i> PHOENIX AZ 85004-4427 		
 * E W 1 6 7 7 1 2 1 9 5 U S *		
POSTAL USE ONLY		
Date In: Mo. <i>8</i>	Day <i>29</i>	Year <i>11</i>
Day of Delivery: <input type="checkbox"/> Next <input checked="" type="checkbox"/> Second <input type="checkbox"/> 2nd Del Day		Time In: <i>1900</i> <input type="checkbox"/> AM <input type="checkbox"/> PM
Return Receipt YES	Sched Del Date	Additional Insurance Fee

MISSSENT TO TUCSON
 AZ 85726

Visit us at usps.com

We Deliver!



USPS packaging products have been awarded Cradle to Cradle CertificationSM for their ecologically-intelligent design. For more information go to mbdc.com/usps

Cradle to Cradle CertifiedSM is a certification mark of MBDC.

Please recycle.



EP13F

This packaging is the property of the U.S. Postal Service® and is provided solely for use in sending USPS® Mail® shipments. All rights reserved. Oct. 2008; All rights reserved. Misuse may be a violation of federal law. This packaging is not for resale. EP13F © U.S. Postal Service

082708_EIM_EP13F OCT 2008

Amc 390574

MAINTENANCE FEE PAYMENT

Claimant Name: Lisa K. and Ronny H. Aronson
 Address: 5163 NW 74 Ct.
 City: Coconut Creek State: FL Zip: 33073
 Telephone: 954.418.3380
 E-mail address: lkaronson@bellsouth.net
 Signature: Lisa K Aronson

Check here if this is a change of address.

RECEIVED
BLM AZ STATE OFFICE
200 AUG 31 A 10:07
PHOENIX, ARIZONA

BLM
Date
Stamp

LINE NO.	AMC NUMBER	CLAIM/SITE NAME	COUNTY RECORDER DATA (If available)	TWP	RNG	SEC
1	390574	Chances-R	Yavapai County	8N	5W	11
2						
3						
4						
5						
6						
7						
8						
9						
10						

List additional claims on Form MCF114.

Bureau of Land Management
 Arizona State Office
 www.blm.gov/az/

No. of Claims: 1 x \$140 = \$140.00
 Check No: 1183 Init. LAH
 Receipt No.: 2208620
 For BLM Use Only

Form: MCF112
 Revised July 2009

This form is available from the Arizona Department of Mines and Mineral Resources and may be reproduced.

9/20/2010 TS
 ENTERED INTO COMPUTER

United States Department of the Interior
Bureau of Land Management
 LANDS/RECREATION & PLANNING
 ONE N CENTRAL AVE
 PHOENIX, AZ 85004 -2203
 Phone:

Receipt

No: 2208620

Transaction #: 2278681	
Date of Transaction: 09/02/2010	
CUSTOMER:	
RONNY H ARONSON 5163 NW 74TH CT COCONUT CREEK,FL 33073-2732 US	

LINE #	QTY	DESCRIPTION	REMARKS	UNIT PRICE	TOTAL
1	1.00	LOCATABLE MINERALS / MINING CLAIMS- NOT NEW-UNADJUD, ONE AUTH NO. ONLY / MINING CLAIM MONEY RECEIVED CASES: AMC390574/\$140.00	MAINT FEE PYMNT (1) 2011	- n/a -	140.00
TOTAL:					\$140.00

PAYMENT INFORMATION			
1	AMOUNT:	140.00	POSTMARKED: N/A
	TYPE:	CHECK	RECEIVED: 09/02/2010
	CHECK NO:	1183	
	NAME:	ARONSON, RONNY H 5163 NW 74TH CT COCONUT CREEK FL 33073-2732 US	

REMARKS

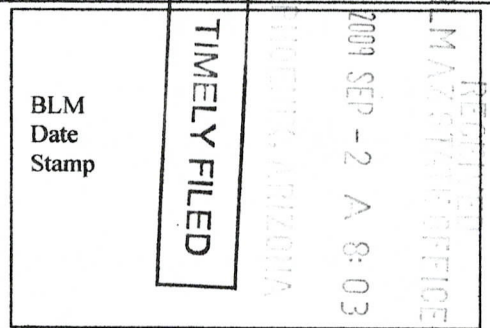
This receipt was generated by the automated BLM Collections and Billing System and is a paper representation of a portion of the official electronic record contained therein.

AMC 3905 74

NOTICE OF INTENTION TO HOLD MINING CLAIMS/SITES

When Recorded Return Document to:

Lisa K and Ronny H. Aronson
5163 NW 74 CT.
Coconut Creek, FL 33073



Check here if this is a change of address.

Telephone: 954.418.3380

E-mail Address karonsone@bellsouth.net

I (We) intend to hold the claims(s) and/or site(s) listed below for the calendar year 2009, and I (We) have filed or will file a Notice of Intent to Hold in the county where the claim (s) is located.


Reason for filing a Notice of Intent to Hold instead of an assessment work filing (check one):

- Maintenance fee was paid to maintain claim(s) during this assessment year.
- Mill or tunnel sites.
- Claim(s) was located during the current assessment year.
- BLM has deferred assessment work (attach copy of decision granting deferment, or pending petition for deferment including date petition was filed.)

Line No.	AMC NUMBER	CLAIM/SITE NAME	COUNTY RECORDER DATA (If available)	TWP	RNG	SEC
1	L390574	Chances-R	Yavapai County	8N	5W	11
2						
3						
4						
5						
6						
7						
8						
9						
10						



NOTICE OF INTENTION TO HOLD MINING CLAIMS/SITES
page 2



1. State of Florida, County of Broward
2. I (Name) Lisa K. Aronson
3. Reside at (Address) 5163 NW 74 Ct.
City Coconut Creek County Broward State FL Zip 33073 being duly sworn, depose and say that I am a citizen of the United States, more than eighteen years of age, that all of the facts set forth in this notice, subject to the provisions and penalties of 18 U.S.C. 1001 pertaining to the filing of false, fictitious, or fraudulent statements with the United States, are true and correct according to the best of my knowledge, information and belief.
4. Owner's name and address (If not shown in Items 1-3 above).
5. Dated: 8/31/09 Signature: Lisa K. Aronson

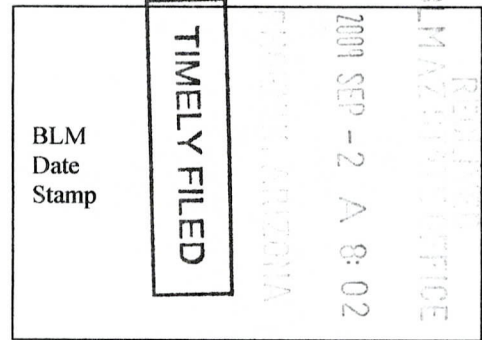
Bureau of Land Management
Arizona State Office
www.az.blm.gov

No. of Claims:	<u>1</u>	x \$10 =	<u>\$10.00</u>
Check No:	<u>0855</u>	Init.	<u>SPJ</u>
Receipt No.:	<u>155528</u>		
For BLM Use Only			

MAINTENANCE FEE PAYMENT

Claimant Name: Lisa K. and Ronny H. Aronson
 Address: 5163 NW 74 Ct.
 City: Coconut Crk State: FL Zip: 33073
 Telephone: 954.418.3380
 E-mail address: lkaronson@bellsouth.net
 Signature: Lisa K. Aronson

Check here if this is a change of address.



LINE NO.	AMC NUMBER	CLAIM/SITE NAME	COUNTY RECORDER DATA (If available)	TWP	RNG	SEC
1	390574	Chances-R	Yavapai County	8N	5W	11
2						
3						
4						
5						
6						
7						
8						
9						
10						

List additional claims on Form MCF114.

Bureau of Land Management
Arizona State Office
www.az.blm.gov

No. of Claims: 1 x \$125 = \$125.00
 Check No: 0854 Init. SP28
 Receipt No.: 19915528
For BLM Use Only

Form: MCF112
 Revised July 2005

United States Department of the Interior
Bureau of Land Management
 BUSINESS & SUPPORT SVCS DIV
 ONE N CENTRAL AVE SUITE 800
 PHOENIX, AZ 85004 -4427
 Phone: (602) 417-9200

Receipt

No: 1995528

Transaction #: 2059836	
Date of Transaction: 09/03/2009	
CUSTOMER:	RONNY H ARONSON 5163 NW 74TH CT COCONUT CREEK, FL 33073-2732 US

LINE #	QTY	DESCRIPTION	REMARKS	UNIT PRICE	TOTAL
1	1.00	LOCATABLE MINERALS / MINING CLAIMS-NOT NEW-UNADJUD, ONE AUTH NO. ONLY / MINING CLAIM MONEY RECEIVED CASES: AMC390574/\$150.00	NOI/MAINT 2010	- n/a -	150.00
TOTAL:					\$150.00

PAYMENT INFORMATION					
1	AMOUNT:	140.00	POSTMARKED:	08/31/2009	
	TYPE:	CHECK	RECEIVED:	09/02/2009	
	CHECK NO:	0854			
	NAME:	ARONSON, RONNY H 5163 NW 74TH CT COCONUT CREEK FL 33073-2732 US			
2	AMOUNT:	10.00	POSTMARKED:	08/31/2009	
	TYPE:	CHECK	RECEIVED:	09/02/2009	
	CHECK NO:	0855			
	NAME:	ARONSON, RONNY H 5163 NW 74TH CT COCONUT CREEK FL 33073-2732 US			

REMARKS

This receipt was generated by the automated BLM Collections and Billing System and is a paper representation of a portion of the official electronic record contained therein.

FedEx

SS

FedEx
TRK# 0200 8511 3946 7691

TUE - 01 SEP A1
STANDARD OVERNIGHT

XH ZSYA

85004
AZ-US
PHX



Emp# 598563 31AUG09 TNTA

FedEx Express US Airbill

FedEx Tracking Number **851139467691**

1A8513

1B8513

1C8513

1E8513

1 From Date **8/31/09**

Sender's Name **Lisa Aronson** Phone **951 4183380**

Company

Address **5163 NW 74 Ct.**

City **Coconut Creek** State **FL** ZIP **33073**

2 Your Internal Billing Reference

3 To Recipient's Name **US Dept. of the Interior** Phone **602 4179355**

Company **Bureau of Land Management**

Recipient's Address **One N. Central Ave.** #800

Address **Phoenix**

City **Phoenix** State **AZ** ZIP **85004**



575 A

Form ID No. **0200**

Recipient's Copy

4a Express Package Service

FedEx Priority Overnight Next business morning*
 FedEx Standard Overnight Next business afternoon*
 FedEx 2Day Second business day*
 FedEx Express Saver Third business day*
FedEx Envelope rate not available. Minimum charge: One-pound rate

Packages up to 150 lbs.
*To most locations
 FedEx First Overnight Earliest next business morning delivery to select locations**

4b Express Freight Service

FedEx 1Day Freight* Next business day**
 FedEx 2Day Freight Second business day**
 FedEx 3Day Freight Third business day**

Packages over 150 lbs.
**To most locations

5 Packaging

FedEx Envelope*
 FedEx Pak* Includes FedEx Small Pak, FedEx Large Pak, and FedEx Sturdy Pak
 FedEx Box
 FedEx Tube
 Other

*Declared value limit \$500

6 Special Handling

SATURDAY Delivery Available ONLY for FedEx Priority Overnight, FedEx 2Day, FedEx 1Day Freight, and FedEx 2Day Freight to select ZIP codes
 HOLD Weekday at FedEx Location Not available for FedEx First Overnight
 HOLD Saturday at FedEx Location Available ONLY for FedEx Priority Overnight and FedEx 2Day to select locations

Does this shipment contain dangerous goods?
One box must be checked.

No Yes As per attached Shipper's Declaration
 Yes Shipper's Declaration not required
 Dry Ice Dry Ice, 3, UN 1845 x kg
 Cargo Aircraft Only

7 Payment Bill to:

Sender Acct. No. in Section 1 will be billed.
 Recipient Third Party Credit Card
 Cash/Check

Total Packages **372**
Total Weight _____
Total Declared Value* \$ _____ .00
Total Charges _____
Credit Card Auth. _____

8 Sign to Authorize Delivery Without a Signature

By signing you authorize us to deliver this shipment without obtaining a signature and agree to indemnify and hold us harmless from any resulting claims.
Questions? Visit our Web site at fedex.com
or call 1.800.GoFedEx.1.800.463.3339
Rev. Date 11/03*Part #156261 *©1994-2003 FedEx*PRINTED IN U.S.A. MWIA 04

467

Align bottom of Peel and Stick Airbill or Pouch here.



Extremely Urgent

Envelope

What is the weight limit for the FedEx® Envelope rate?

Eight ounces — including the FedEx Envelope, airbill and contents (up to approximately thirty 8½" x 11" pages). If it exceeds the gross weight limit, a higher rate will apply.

What can be shipped in the FedEx Envelope?

This envelope is designed for documents. Contents should be compatible with the container and packed securely to help assure safe transportation with ordinary care in handling. Shipments within the U.S. with a value greater than US\$500 should not be shipped in this envelope. International shipments with a value in excess of US\$100 for carriage or customs should not be shipped in this envelope. Do not send cash, cash equivalent or other prohibited items. This envelope is for FedEx Express shipments only. Any other use is prohibited.

What is the FedEx limit of liability?

For shipments within the U.S., FedEx liability is limited to US\$100 for loss, damage, delay, misdelivery or nondelivery unless you declare a higher value and pay an extra charge. The maximum declared value for the contents of this envelope is US\$500. See the current FedEx Service Guide or the FedEx® US Airbill for details.

For international shipments, FedEx liability is limited to US\$100 for damage, delay or loss of shipments by surface or air and may be further limited by certain treaties, including the Warsaw Convention, typically to US\$9.07 per pound. See the current FedEx Service Guide or the FedEx® International Air Waybill for details.

Want more information?

Go to fedex.com, or call 1.800.GoFedEx 1.800.463.3339 for U.S. domestic shipments, 1.800.247.4747 for international shipments. Call your local FedEx office if you are outside the U.S.



RECEIVED
BLM AZ STATE OFFICE IAC

2009 SEP -2 A 8:02

PHOENIX, ARIZONA

TIMELY FILED

AMC ~~364477~~
390574

MAINTENANCE FEE PAYMENT

Claimant Name: Lisa K. and Ronny H. Aronson
 Address: 5163 NW 74 Ct.
 City: Coconut Ck State: FL Zip: 33073
 Telephone: 954-418-3380
 E-mail address: lkaronson@bellsouth.net
 Signature: Lisa K. Aronson

RECEIVED
 BLM AZ STATE OFFICE
 2008 SEP -2 A 7:51
 COCONUT, ARIZONA
 BLM
 Date
 Stamp

Check here if this is a change of address.

LINE NO.	AMC NUMBER	CLAIM/SITE NAME	COUNTY RECORDER DATA (If available)	TWP	RNG	SEC
1	364477	Chances-R	Maricopa County	8N	5W	11
2	390574					
3						
4						
5						
6						
7						
8						
9						
10						

List additional claims on Form MCF114.

Bureau of Land Management
 Arizona State Office
www.az.blm.gov

No. of Claims: 1 x \$125 = 125.00
 Check No: 433 Init. SM
 Receipt No.: 1778300
 For BLM Use Only

Form: MCF112
 Revised July 2005

This form is available from the Arizona Department of Mines and Mineral Resources and may be reproduced.

ENTERED INTO COMPUTER
 9/17/08 ~~FB~~ FB

United States Department of the Interior
Bureau of Land Management
 BUSINESS & SUPPORT SVCS DIV
 ONE N CENTRAL AVE SUITE 800
 PHOENIX, AZ 85004 -4427
 Phone: (602) 417-9200

Receipt

No: 1778300

Transaction #: 1836155	
Date of Transaction: 09/03/2008	
CUSTOMER:	LISA & RONNY ARONSON 5163 NW 74 CT COCONUT CREEK, FL 33073

LINE #	QTY	DESCRIPTION	REMARKS	UNIT PRICE	TOTAL
1	1.00	LOCATABLE MINERALS / MINING CLAIMS-NOT NEW-UNADJUD, ONE AUTH NO. ONLY / MINING CLAIM MONEY RECEIVED (455) CASES: AMC364471/\$125.00	MAINT 2009	- n/a -	125.00
TOTAL:					\$125.00

PAYMENT INFORMATION					
1	AMOUNT:	\$125.00	POSTMARKED:	8/28/08 0:00	
	TYPE:	CHECK	RECEIVED:	09/02/2008	
	CHECK NO:	433			
	NAME:	ARONSON, RONNY H 5163 NW 74 CT COCONUT CREEK FL 33073			

REMARKS

This receipt was generated by the automated BLM Collections and Billing System and is a paper representation of a portion of the official electronic record contained therein.

RECEIVED
2008 SEP -2 A 7:51

FedEx
TRK#
0200 8353 1591 1640

FRI - 29 AUG A1
STANDARD OVERNIGHT

XH DGLA

85004
AZ-US
PHX



Emp# 190027 28AUG08 TNTA

FedEx USA Airbill
Express

FedEx Tracking Number 835315911640

1 From
Date 8-28-08

Sender's Name Lisa Aronson Phone 484 418-3380

Company

Address 5163 NW 74 CT

City Coconut Creek FL ZIP 33073

2 Your Internal Billing Reference

3 To Recipient's Name Mining Claim Pymt Sect Phone 602 417-9200

Company Bureau of Land Management - AZ State Office

Address One North Central Ave. #800

Address

City Phoenix State AZ ZIP 85004



Form I.D. No. 0200

4a Express Package Service *Packages up to 150 lbs.*
 FedEx Priority Overnight Next business morning
 FedEx Standard Overnight Next business afternoon
 FedEx First Overnight Earliest next business morning delivery to select locations

FedEx 2Day Second business day
 FedEx Express Saver Third business day
 FedEx Envelope rate not available. Minimum charge: One-pound rate

4b Express Freight Service *Packages over 150 lbs.*
 FedEx 1Day Freight* Next business day
 FedEx 2Day Freight Second business day
 FedEx 3Day Freight Third business day

* Call for Confirmation: * Declared value limit \$500

5 Packaging
 FedEx Envelope*
 FedEx Pak* Includes FedEx Small Pak, FedEx Large Pak, and FedEx Sturdy Pak
 Other

6 Special Handling *Include FedEx address in Section 3!*
 SATURDAY Delivery Available only for FedEx Priority Overnight and FedEx 2Day to select ZIP codes
 HOLD Weekday at FedEx Location Not available for FedEx First Overnight
 HOLD Saturday at FedEx Location Available only for FedEx Priority Overnight and FedEx 2Day to select locations

Does this shipment contain dangerous goods?
 One box must be checked.
 No
 Yes As per attached Shipper's Declaration
 Yes Shipper's Declaration not required
 Dry Ice Dry Ice, 9, UN 1845 x kg
 Dangerous Goods (including Dry Ice) cannot be shipped in FedEx packaging. Cargo Aircraft Only

7 Payment Bill to: Enter FedEx Acct. No. or Credit Card No. below.
 Sender Acct. No. in Section 1 will be billed.
 Recipient
 Third Party
 Credit Card
 Cash/Check
 Obtain Recip. Acct. No.

Total Packages	Total Weight	Total Declared Value ¹	Total Charges
1		\$.00	

1 Our liability is limited to \$100 unless you declare a higher value. See back for details.


8 Release Signature Sign to authorize delivery without obtaining signature.

By signing you authorize us to deliver this shipment without obtaining a signature and agree to indemnify and hold us harmless from any resulting claims.
 Questions? Visit our Web site at fedex.com or call 1.800.Go.FedEx® 800.463.3339.
 Rev. Date 10/01 • Part #157512 • ©1994-2001 FedEx • PRINTED IN U.S.A. WCSL 02

446



Want more information?
Go to fedex.com, or call 1.800.GoFedEx 1.800.463.3339 for U.S. domestic shipments, 1.800.247.4747 for international shipments. Call your local FedEx office if you are outside the U.S.



Align top of FedEx Express Shipping Label here.

The World On Time.[®]

Envelope

For FedEx Express[®] Shipments Only

Align bottom of Peel and Stick Airbill here.

Lisa K. Aronson
5163 NW 74 Court
Coconut Creek, FL 33073

Phone: (954) 418-3380 / Fax: (954) 419-1072
lkaronson@bellsouth.net

AMC 390574

MEMORANDUM

August 31, 2008

TO: Bureau of Land Management
FROM: Lisa Aronson
RE: Mining Claim AMC 390574

This is to request your assistance in transferring our Maintenance Fee Payment of \$ 125.00 from AMC 364471 to AMC 390574. I incorrectly listed the prior AMC number for the Chances-R claim. The current number (AMC 390574) was assigned on 03/27/2008. The Maintenance fee was sent in via FedEx Tracking Number 835315911640 and arrived in your office on August 29, 2008.

Thank you for your understanding and assistance. If you have any questions, please call me at 954.980.2896 (cell).

Lisa K. Aronson

*Entered
↙
Entered*

*by Pauline
09/17/08*

RECEIVED
BLM AZ STATE OFFICE
2008 SEP -4 P 1:55
PHOENIX, ARIZONA

Ronny H Aronson or 01/85
Lisa Kohner Aronson
5163 NW 74th Court
Coconut Creek, FL 33073-2732



433
63-215/631

8/28/08 DATE

PAY TO THE ORDER OF Department of the Interior/BLM \$ 125⁰⁰
One hundred twenty-five and ⁰⁰/₁₀₀ DOLLARS



SUNTRUST ACH RT 061000104

FOR AMC 364471

Lisa K Aronson

MP

⑆063102152⑆0077008002053⑆0433

TROPICAL EYES

PHOENIX, ARIZONA
2008 SEP -4 P 1:55
RECEIVED
BLMAZ STATE OFFICE

MAINTENANCE FEE PAYMENT

Claimant Name: Lisa K. and Ronny H. Aronson
 Address: 5163 NW 74 Ct.
 City: Coconut Ck State: FL Zip: 33073
 Telephone: 954-418-3380
 E-mail address: lkaronson@bellsouth.net
 Signature: Lisa K. Aronson Lisa K. Aronson

Check here if this is a change of address.

RECEIVED
 BLM AZ STATE OFFICE
 2008 SEP -4 P 1:55
 PHOENIX, ARIZONA
 BLM
 Date
 Stamp

LINE NO.	AMC NUMBER	CLAIM/SITE NAME	COUNTY RECORDER DATA (If available)	TWP	RNG	SEC
1	390574	Chances-R	Maricopa County	8N	5W	11
2						
3						
4						
5						
6						
7						
8						
9						
10						

List additional claims on Form MCF114.

Bureau of Land Management
 Arizona State Office
www.az.blm.gov

No. of Claims: _____ x \$125 = _____
 Check No: _____ Init. _____
 Receipt No.: _____
For BLM Use Only

Form: MCF112
 Revised July 2005

This form is available from the Arizona Department of Mines and Mineral Resources and may be reproduced.



E




U.S. POSTAGE
\$18.70
EXP FR ENV 33073
Date of sale 09/02/08
02 1P00 APC
02313600 EPO095700 103897

USPS® EXPRESS MAIL®

RETURN RECEIPT REQUESTED 0 lb. 2.00 oz.

SHIP TO: Bureau of Land Management
Arizona State Office
One North Central Ave. # 800

PHOENIX AZ 85004-4427



* E W 1 6 7 7 0 8 1 7 3 U S *

POSTAL USE ONLY

Date In: Mo. 9	Day 3	Year 08	Time In: 8:02	<input type="checkbox"/> AM	<input type="checkbox"/> PM
Day of Delivery: <input checked="" type="checkbox"/> Next		<input type="checkbox"/> Second	<input type="checkbox"/> 2nd Del Day	<input type="checkbox"/> Noon	<input type="checkbox"/> 3PM
Return Receipt YES	Sched Del Date 9/4/08	Additional Insurance Fee			

Visit us at usps.com

We Deliver!



ate
g Envelope
ic and International Use
sps.com



When use
affix custo
(PS Form



USP
awa
for t
For n
mbd
Cradle to

Please recycle.

PHOENIX, ARIZONA

2008 SEP - 4 P 1: 55

RECEIVED
BLM AZ STATE OFFICE



041608/EM13F

MAY 2008



EXPRESS[®]
MAIL

UNITED STATES POSTAL SERVICE



EXTREMELY URGENT

Please Rush To Addressee

at Rate
mailing Envelope

Domestic and International Use

at us at usps.com

NOTICE!!

These documents have been scanned!

Do not place un-scanned documents beneath this notice!

Do not remove this notice from this file!

GPO Jacket No. 560-102
Print Order 61540
Rise Business Services, LLC
Job=AZ15 5/23/2019




Box Number= AZ15083



Claim Begin-End: AMC390574-AMC390574

5 Miscellaneous



AZ15083-2

AMC390560-AMC391154

**NO
DOCUMENTS
FOUND**

NO DOCUMENTS FOUND
NO DOCUMENTS FOUND

NOTICE!!

These documents have been scanned!

Do not place un-scanned documents beneath this notice!

Do not remove this notice from this file!

GPO Jacket No. 560-102
Print Order 61540
Rise Business Services, LLC
Job=AZ15 5/23/2019



Box Number= AZ15083



Claim Begin-End: AMC390574-AMC390574

6 Location Notices-Amendments and Supporting Documents



AZ15083-2 AMC390560-AMC391154

MINING CLAIM STATUS REPORT

MTP CHECKED BY _____
GEO CHECKED BY _____

LEAD SERIAL NO. AMC 390574 THROUGH AMC _____

#	LODE	LOCATION FEE @ \$30 =	\$	<u>30</u>
#	PLACER	PROCESSING FEE @ \$15 =	\$	<u>15</u>
#	<u>1</u> ASSOCIATION PL	MAINTENANCE FEE @ \$125 =	\$	<u>125</u>
#	MILL SITE	OVERAGE	\$	
#	TUNNEL SITE	SHORTAGE	\$	
		OTHER FEES	\$	
	ENOUGH LOCATORS	TOTAL	\$	<u>170</u>

YES [] NO []

OVER-THE-COUNTER [] MAIL [] TIMELY FILED: YES [] NO []

LEGAL DESCRIPTION: T 8N R 5W SEC 11

T _____ R _____ SEC _____

T _____ R _____ SEC _____

T _____ R _____ SEC _____

BLM [] FOREST SERVICE [] SUBJ TO PL 359: YES [] NO []

WILDERNESS AREA: NO [] YES []

SPLIT ESTATE: SX [] PX [] SRHA [] OTHER [] N/A []
PROPER NOTICE FILED IF LOCATED ON SRHA LANDS-YES [] NO [] N/A []

RECONVEYED MINERALS ON BLM LANDS REQUIRE OPENING ORDERS
FROM 1944 TO 1993. OPEN TO ENTRY ON: _____ N/A []

COMMENTS/STATUS: VOID [] PARTIALLY VOID [] PVT MINERALS []
WITHDRAWN LANDS [] OTHER []

> Association Placer 160 acres only 2 locators - must amend
No map boundary lines or 1/4 sec. noted on description.

> Must sign steps - Pl. 359 - OK 11/3/09 TS

TS 11/3/09

Claimant acknowledges that portions of the following claim(s) site(s) may be void or voidable. _____

Signature of claimant _____

FINAL ADJUDICATION _____ DATE _____

954-418-3380

United States Department of the Interior
Bureau of Land Management
 BUSINESS & SUPPORT SVCS DIV
 ONE N CENTRAL AVE SUITE 800
 PHOENIX, AZ 85004 -4427
 Phone: (602) 417-9200

Receipt

No:

2017150

Transaction #: 2082081	
Date of Transaction: 10/13/2009	
CUSTOMER:	RONNY H ARONSON 5163 NW 74TH CT COCONUT CREEK, FL 33073-2732 US

LINE #	QTY	DESCRIPTION	REMARKS	UNIT PRICE	TOTAL
1	1.00	LOCATABLE MINERALS / MINING CLAIMS-NOT NEW-UNADJUD, ONE AUTH NO. ONLY / MINING CLAIM MONEY RECEIVED CASES: AMC390574/\$40.00	AMEND	- n/a -	40.00
TOTAL:					\$40.00

PAYMENT INFORMATION					
1	AMOUNT:	40.00	POSTMARKED:	N/A	
	TYPE:	CHECK	RECEIVED:	09/28/2009	
	CHECK NO:	0889			
	NAME:	ARONSON, RONNY H 5163 NW 74TH CT COCONUT CREEK FL 33073-2732 US			

REMARKS

This receipt was generated by the automated BLM Collections and Billing System and is a paper representation of a portion of the official electronic record contained therein.



YAVAPAI COUNTY RECORDER

1015 FAIR STREET, ROOM 228
PRESCOTT, ARIZONA 86305

(928) 771-3244 FAX (928) 771-3258

DATE: 9/10/2009

TO: Lisa Aronson
5163 NW 74th Court
Coconut Creek, Florida 33073-2732

RE: Maintenance Fee Payment &
Amendment of Location

The above-referenced document is being **RETURNED TO YOU WITHOUT** being recorded for the following reason(s):

1. All fees are payable in advance per ARS §12-301. The following fees were NOT enclosed:
Recording fees \$14.00 FOR THE FIRST FIVE PAGES AND \$1.00 PER PAGE AFTER, INCLUDES RETURN POSTAGE. (Pursuant to amended ARS 11-475 Which no longer allows us to accept the self addressed stamped envelope for recorded document).
2. Affidavit of Property Value per ARS §11-1134 was:
 (a) not enclosed,
 (b) not completely filled out; OR
 (c) exemption (listed on back of Affidavit) has not been noted on the face of the document per ARS §11-1134. If you enclose the Affidavit of Property Value, please add \$2.00 to the above recording fee.
3. Document must provide **BOOK** and **PAGE** of previously recorded document being released/modified/assigned or amended.
4. No legal description exhibits schedules signatures notary provided where indicated.
5. Document refers to property located in another county.
6. Document does not meet requirements of ARS §11-480:
 Is not sufficiently legible for reproduction on microfiche.
 Does not provide 2" at top of first page for recording information (need cover page to provide correct margin).
 Does not provide 1/2" margin on consecutive pages.
 Type size smaller than 10-point type.
 Document is a photocopy. We must have the original with live signatures for recording.
7. OTHER: Maintenance Fee Payment document is a copy - we need original with live signatures also the Amendment need to have Book and Page of original recording.

If you wish your document recorded, please correct as noted above and return to this office with the proper fees and/or paperwork.

Linda Holland
Deputy Recorder

Check# 0856 & 0863 in the amount of \$ 14.00 each returned.

Enclosures Affidavit of Property Value ARS §11-480 Fee Schedule Other

Lisa K. Aronson
5163 N.W. 74th Court
Coconut Creek, FL 33073

954.418.3380 home • 954.980.2896 cell • 954.419.1072 fax
lkaronson@bellsouth.net

Sent via Fax to: Tony Smith at 602.417.9490

Two pages

September 17, 2009

Mr. Tony Smith
US Department of the Interior
Bureau of Land Management
One North Central Avenue, Suite 800
Phoenix, AZ 85004

RE: 3800 (9330) TS
AMC 390574 – Chances R


Dear Mr. Smith:

As a follow-up to our phone conversation today, I am requesting additional time to submit the requested Amendment to the Mining Claim Location Notice for AMC 390574 in accordance with the letter dated August 10, 2009.

After we spoke several weeks ago, I submitted an amendment for this claim and also submitted a new Mining Claim Location Notice for the balance of 120 acres to the Yavapai County Recorder's Office. You will see from the enclosed fax from Deputy Recorder Linda Holland, the documents and checks were returned to me for additional action as checked. The requested information was submitted back to the Yavapai County recorder's Office but I have not yet received the copies and receipt from Yavapai County for timely submission to you. The forms did have original signatures with the exception of a copy of the Maintenance Fee paid to the Bureau of Land Management. Upon receipt of the document copies from Yavapai County, I will FedEx them to you.

Thank you for your understanding in this matter. If you have any questions, please call me at 954.980.2896.

Sincerely,



Lisa K. Aronson

When recorded mail to:

Lisa K. Aronson
5163 NW 74th Ct.
Coconut Creek, FL 33073

THIS IS A CONFORMED COPY OF INSTRUMENT
RECORDED ON DATE 9/18/09 TIME 2:47
BOOK 4695 PAGE 627
BY DAVID TRUJILLO RECORDER
David Trujillo DEPUTY

Amendment to AMC 390574 (Book 4583, Page 385)

LOCATION NOTICE FOR PLACER MINING CLAIM

NOTICE IS HEREBY GIVEN that the Chances-R

_____ placer mining claim has been located by

Lisa Aronson & Ron Aronson whose current mailing

address is 5163 NW 74th Ct.

Coconut Creek, FL 33073

RECEIVED
CLM & STATE OFFICE
2009 SEP 25 A 8:30
PHOENIX, ARIZONA
BLM
Date
Stamp

The general course of this claim is from the N to the S and it is situated in
Yavapai County, Arizona.

This claim is 660 feet in length and 2640 feet in width. This claim runs from the
location monument on which this location notice is posted approximately 2640 feet in a east
direction to the NE end line and 660 feet in a south direction to the SE end line.

This claim is marked by four monuments, one at each corner of the claim.

The location monument on which this notice is posted is situated within Section 11, Township
8 N, Range 5 W, Gila Salt River Base and Meridian, Arizona. This claim encompasses
portions of the following legal subdivision(s) if located by legal subdivision or the following quarter section (s),
section (s), Township (s) and Range (s) NW, Section 11, Township 8 N,
Range 5 W, Gila Salt River Base and Meridian, Arizona.

The locality of this claim with reference to some natural object or permanent monument and additional
information (if any) concerning its locality are as follows: The NW corner of the
claim is 0 feet from a survey monument described as
a brass section corner marker

DATED AND POSTED on the ground this 3rd day of September, 2009.

LOCATOR (s) Lisa K. Aronson and Ronny H. Aronson

Lisa K. Aronson
Ronny H. Aronson

Form MCF102
Revised July 2005

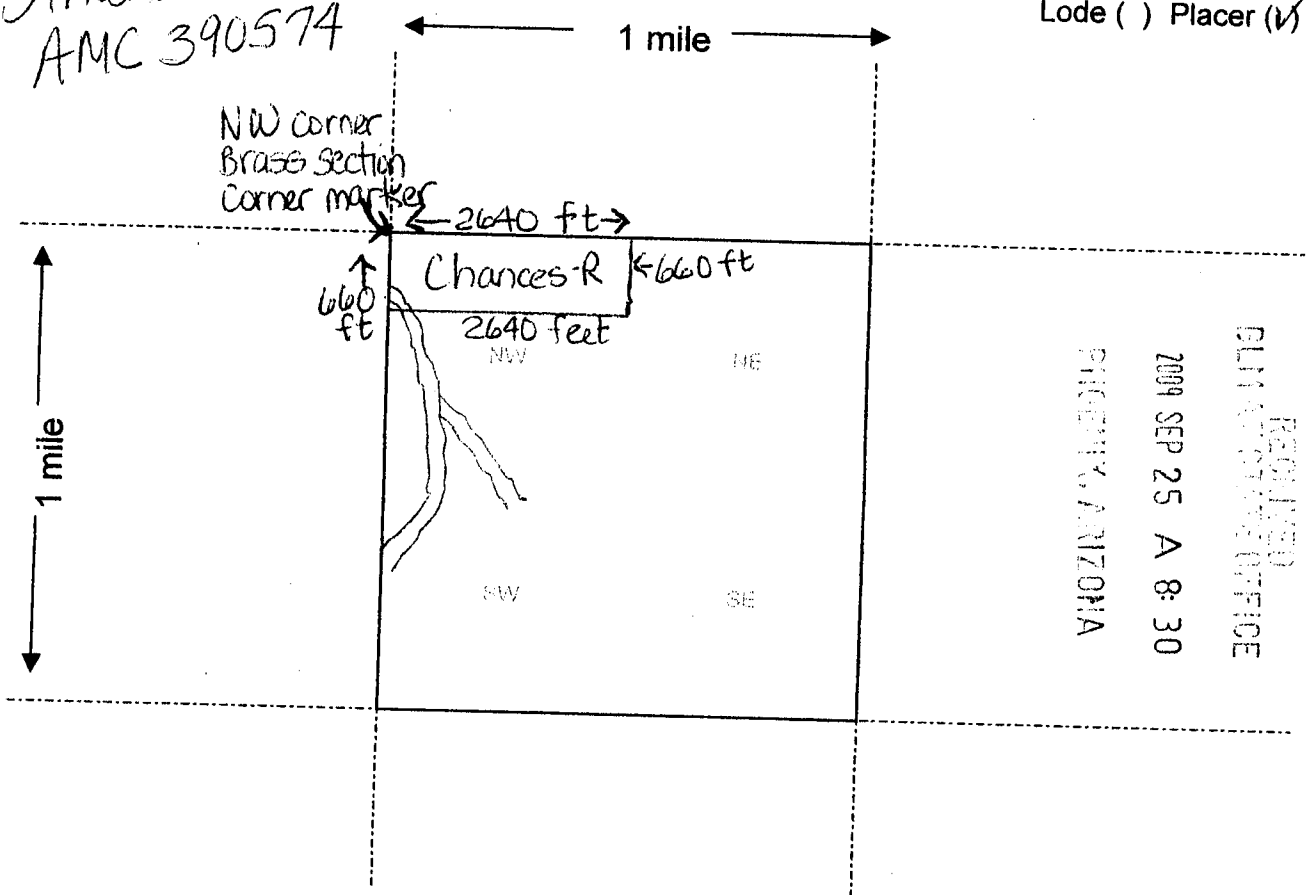
This form is available from the Arizona Department of Mines & Mineral Resources and may be reproduced.

COPY ENTERED INTO COMPUTER
11/3/09 TS

Amendment to
AMC 390574

MINING CLAIM MAP

Lode () Placer (✓)



Scale : 1" = 2000 feet



1. The above map depicts the Chances-R mining claim, which is located in Section (s) 11, Township 8 N, Range 5 W, Gila and Salt River Base and Meridian, Yavapai County, Arizona.

2. The type of corner and location monuments used are as follows: 2" x 2" wood posts

3. The bearings and distances in degrees and feet between claim corners are as depicted on the map.

Lois K. Anderson
Lois K. Anderson

Form MCF100a
Revised July 2005

This form is available from the Arizona Department of Mines & Mineral Resources and may be reproduced.

COPY

RESTORATION TO MINERAL LOCATION, ENTRY AND PATENT OF LANDS WITHDRAWN FOR RECLAMATION PURPOSES

NOVEMBER 12, 1954.

Pursuant to determinations by the Bureau of Reclamation under the act of April 23, 1932 (47 Stat. 136; 43 U. S. C. 154), and in accordance with the authority delegated to me by the Director, Bureau of Land Management, in Order No. 541, dated April 21, 1954 (19 F. R. 2473), it is ordered as follows:

Subject to valid existing rights, the provisions of existing withdrawals, and the stipulations and provisions described below, the lands hereinafter described, so far as they are withdrawn or reserved for reclamation purposes, are hereby restored to location, entry and patent under the mining laws.

GILA AND SALT RIVER MERIDIAN

T. 8 N., R. 5 W..

Sec. 11, N $\frac{1}{2}$, SW $\frac{1}{4}$, NW $\frac{1}{4}$ SE $\frac{1}{4}$;

Sec. 12, All;

Sec. 13, All;

Sec. 14, E $\frac{1}{2}$ NE $\frac{1}{4}$, SW $\frac{1}{4}$ NE $\frac{1}{4}$, NW $\frac{1}{4}$ NW $\frac{1}{4}$, NE $\frac{1}{4}$ SW $\frac{1}{4}$, N $\frac{1}{2}$ SE $\frac{1}{4}$.

Within the above described areas are 2,007.34 acres of public land.

Subject to valid existing rights and the provisions of existing withdrawals, the described lands shall, commencing at 10:00 a. m. on the 10th day after the date of this order, be open to location, entry and patenting under the United States mining laws, subject to the stipulation quoted below, to be executed and acknowledged in favor of the United States by the locators for themselves, their heirs, successors and assigns, and recorded in the county records and in the United States Land Office at Phoenix, Arizona, before locations are made: -

Claimant's signature:
Alan K. Leonard
Alan K. Leonard

In carrying on the mining and milling operations contemplated hereunder, locator will, by means of substantial dikes, or other adequate structures, confine all tailings, debris and harmful chemicals in such a manner that the same shall not be carried into the Hassayampa River by storm waters, or otherwise.

There is reserved to the United States, its agents and employees, at all times, free ingress to, passage over and egress from all of the above described lands for the purpose of inspection; there is further reserved to the United States, its successors and assigns the prior right to use any of the lands hereinabove described, to construct, operate, and maintain canals, dikes, wasteways, ditches,

dams, reservoirs, telephone and telegraph lines, electric transmission lines, roadways and appurtenant works, including the right to take and remove from the lands hereinabove described such construction materials as may be required in the construction of irrigation works, without any payment made by the United States, or its successor for such rights. The locator further agrees that the United States, its officers, agents and employees and its successors and assigns, shall not be held liable for any damage to the improvements or workings of the locator resulting from the construction, operation and maintenance of any works of the United States and/or the removal of construction materials from the lands hereinabove described.

Inquiries concerning these lands shall be addressed to Manager, Arizona Land Office, Bureau of Land Management, Room 212, Main Post Office Building, Phoenix, Arizona.

E. I. ROWLAND,
State Supervisor.

[F. R. Doc. 54-9071; Filed, Nov. 12, 1954; 8:47 a. m.]

NOV 25 A 8:30

COPY

Restoration to Mineral Location, Entry and Patent of Lands Withdrawn for Reclamation Purposes published in Federal Register as Doc. 14, F. R. Doc. 54-9071, on Page 7439, November 18, 1954.

09/18/2009

02:47PM

RECEIPT # 386435

YAVAPAI COUNTY
RECORDER'S OFFICE
PRESCOTT, AZ

FROM : RONNY H ARONSON
BY : CASH4

FILE NO.: 4343636- # Pgs: 1
BK/PAGE: 4695/625 - /
02:47P
DOC.: (MFP) MAINTENANCE FEE PAYMENT
DOCUMENT FEE: 14.00

FILE NO.: 4343637- # Pgs: 2
BK/PAGE: 4695/626 - /
02:47P
DOC.: (NOI) NOTICE OF INTENT TO HOLD
DOCUMENT FEE: 14.00

FILE NO.: 4343638- # Pgs: 3
BK/PAGE: 4695/627 - /
02:47P
DOC.: (AMND) AMENDMENT
DOCUMENT FEE: 14.00

FILE NO.: 4343639- # Pgs: 4
BK/PAGE: 4695/628 - /
02:47P
DOC.: (NML) NOTICE OF MINING LOCATION
DOCUMENT FEE: 14.00

TOTAL RECORDING FEE ----> 56.00
AMOUNT (Check) RECEIVED ----> 56.00
Check # ----> 856/PB
RONNY H ARONSON
Check # ----> 878/PB
RONNY H ARONSON
Check # ----> 863/PB
RONNY H ARONSON
Check # ----> 864/PB
RONNY H ARONSON

CHANGE -----> 0.00

4 Checks Received

*** RECEIPT ***

=====

RECEIVED
BLM AZ STATE OFFICE

2009 SEP 25 A 8:30

PRESCOTT, ARIZONA

09/18/2009

02:47PM

RECEIPT # 386435

YAVAPAI COUNTY
RECORDER'S OFFICE
PRESCOTT, AZ

FROM : RONNY H ARONSON
BY : CASH4

FILE NO.: 4343636- # Pgs: 1
BK/PAGE: 4695/625 - /
02:47P
DOC.: (MFP) MAINTENANCE FEE PAYMENT
DOCUMENT FEE: 14.00

FILE NO.: 4343637- # Pgs: 2
BK/PAGE: 4695/626 - /
02:47P
DOC.: (NOI) NOTICE OF INTENT TO HOLD
DOCUMENT FEE: 14.00

FILE NO.: 4343638- # Pgs: 3
BK/PAGE: 4695/627 - /
02:47P
DOC.: (AMND) AMENDMENT
DOCUMENT FEE: 14.00

FILE NO.: 4343639- # Pgs: 4
BK/PAGE: 4695/628 - /
02:47P
DOC.: (NML) NOTICE OF MINING LOCATION
DOCUMENT FEE: 14.00

TOTAL RECORDING FEE -----> 56.00
AMOUNT (Check) RECEIVED -----> 56.00
Check # -----> 856/PB
RONNY H ARONSON
Check # -----> 878/PB
RONNY H ARONSON
Check # -----> 863/PB
RONNY H ARONSON
Check # -----> 864/PB
RONNY H ARONSON

CHANGE -----> 0.00

4 Checks Received

*** RECEIPT ***

Rec'd of ...
Rec'd of ...
Rec'd of ...
Rec'd of ...

RECEIVED
BLM AZ STATE OFFICE
2009 SEP 25 A 8:30
PRESCOTT, ARIZONA

When recorded mail to:

Lisa K. Aronson
5163 N.W. 74th Court
Coconut Creek, FL 33073

COPY

LOCATION NOTICE FOR PLACER MINING CLAIM

NOTICE IS HEREBY GIVEN that the Chances-R
_____ placer mining claim has been located by
Lisa K. and Ronny H. Aronson whose current mailing
address is 5163 N.W. 74th Ct., Coconut
Creek, FL 33073

RECEIVED
BLM, AZ STATE OFFICE
2008 MAR 25 A 7:23
PHOENIX, ARIZONA
BLM
Date
Stamp

The general course of this claim is From the North to South and it is situated in Yavapai
Yavapai
County, Arizona.

This claim is 2640 feet in length and 2640 feet in width. This claim runs from the
location monument on which this location notice is posted approximately 2640 feet in a East
direction to the N/E end line and 2640 feet in a South direction to the S/E end line.
This claim is marked by four monuments, one at each corner of the claim.

The location monument on which this notice is posted is situated within Section 11, Township
8 N, Range 5 W, Gila Salt River Base and Meridian, Arizona. This claim encompasses
portions of the following legal subdivision(s) if located by legal subdivision or the following quarter section (s),
section (s), Township (s) and Range (s) NW, Section 11, Township 8N,
Range 5W, Gila Salt River Base and Meridian, Arizona.

The locality of this claim with reference to some natural object or permanent monument and additional
information (if any) concerning its locality are as follows: The NW corner of the claim
is 0 feet from a survey monument or permanent natural
object described as Brass Section corner marker.

DATED AND POSTED on the ground this 16th day of March, 2008.

LOCATOR (s) Lisa K. Aronson and Ronny H. Aronson

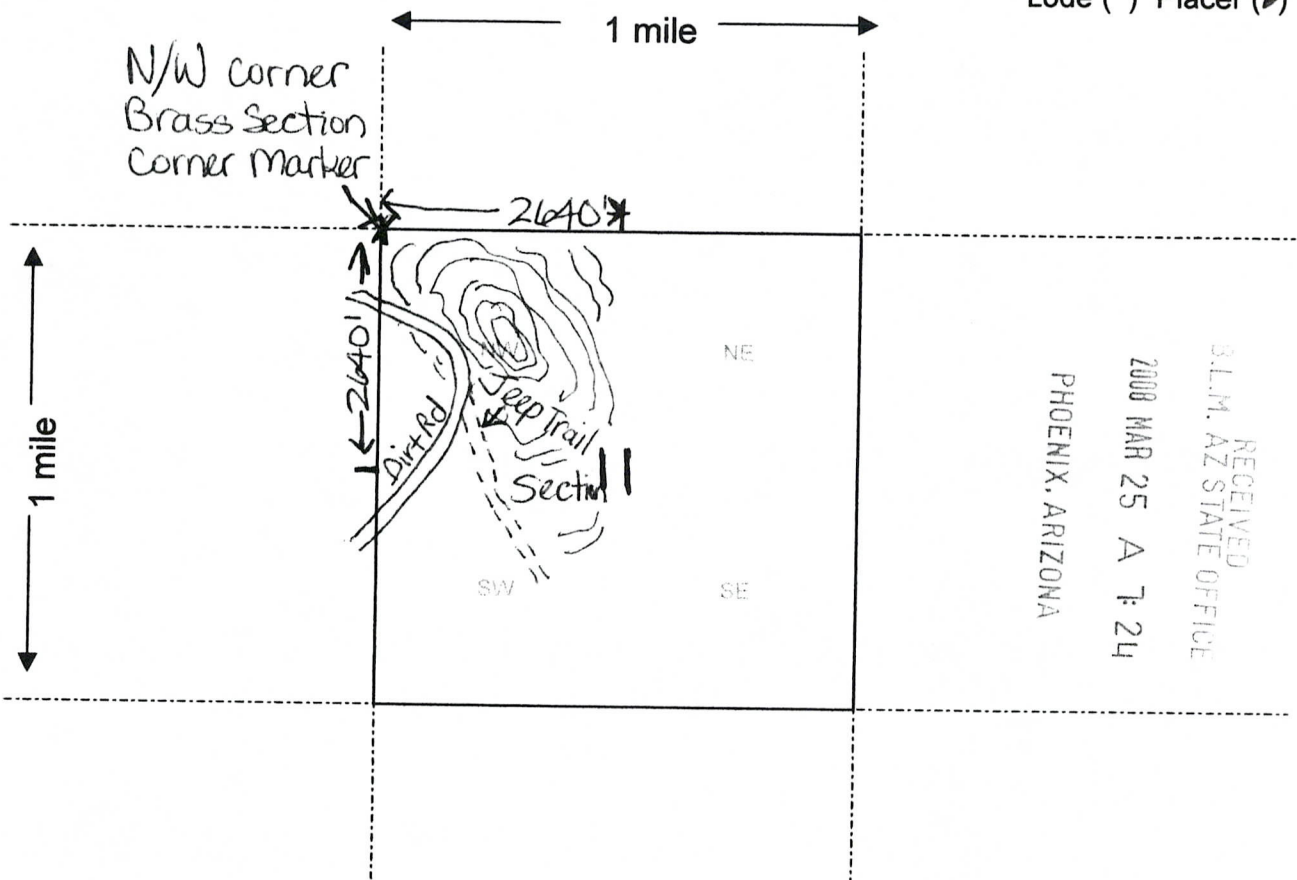
Form MCF102
Revised July 2005

AMC 390574

COPY

MINING CLAIM MAP

Lode () Placer (✓)



RECEIVED
 B.L.M. AZ STATE OFFICE
 2008 MAR 25 A 7:24
 PHOENIX, ARIZONA

Scale : 1" = 2000 feet



1. The above map depicts the Chances-R mining claim, which is located in Section (s) 11, Township 8 N, Range 5 W, Gila and Salt River Base and Meridian, Yavapai County, Arizona.

2. The type of corner and location monuments used are as follows: 2" x 2" Wood Posts

3. The bearings and distances in degrees and feet between claim corners are as depicted on the map.

Form MCF100a
 Revised July 2005

This form is available from the Arizona Department of Mines & Mineral Resources and may be reproduced.

AMC 390574



QUIT CLAIM DEED

COPY

The undersigned grantor(s), for valuable consideration, receipt of which is hereby acknowledged, in the amount of \$10.00, or other values, do we hereby remise, release and forever quit claim to the following decribed property in the county of YAVAPAI

state of ARIZONA Mining claim known as CHANCES - R
in Township 8N Range 5W Section 11
Quarter Section(s) NW

AMC # 364471 To: LISA K. ARONSON
Address 5163 NW 74th CT
COCONUT CREEK, FL 33073

To: RONNY H. ARONSON
Address 5163 NW 74th CT, COCONUT CREEK, FL 33073

Owner(s) Names(s)

JACK TUCKER

Signature(s)

[Handwritten Signature]

* EXEMPT
ARS 11:1134
A-6

AMC 390574


RECEIVED
B.L.M. AZ STATE OFFICE
2006 AUG 28 A 10:08
PHOENIX, ARIZONA

RECEIVED
B.L.M. AZ STATE OFFICE
2006 MAR 25 A 9:24
PHOENIX, ARIZONA

The Undersigned, a notary public in and for said State, in person and all signing said document. Dated this 11 date of AUGUST 2006.

Witness my hand and official seal.

[Handwritten Signature]

SEAL  **LISA TUCKER**
Notary Public - Arizona
Maricopa County
Expires 06/15/08

Fee
SS
SS
SY
S

Recorded at the request of:



B-4509 P-251
Page: 1 of 2
QCD 4139902

COPY

When Recorded, MAIL TO:

LISA TUCKER
P.O. Box 265
Wickenburg, AZ 85358

PHOENIX, ARIZONA

2008 MAR 25 A 7:24

RECEIVED
B.L.M. AZ STATE OFFICE

ANC 390574

Ronny H Aronson or 01/85
Lisa Kohner Aronson
5163 NW 74th Court
Coconut Creek, FL 33073-2732

224

63-215/631

3/17/08 Date

Pay to the order of Yavapai County, AZ

\$ 14⁰⁰

Fourteen and 00/100

Dollars



SUNTRUST

ACH RT 061000104

For Charles R Claim

Lisa K. Aronson MP

⑆063102152⑆0077008002053⑆ 0224

© HARLAND

Ronny H Aronson or 01/85
Lisa Kohner Aronson
5163 NW 74th Court
Coconut Creek, FL 33073-2732

225

63-215/631

3/17/08 Date

Pay to the order of US Bureau of Land Management

\$ 170⁰⁰

One hundred seventy and 00/100

Dollars



SUNTRUST

ACH RT 061000104

For Charles R Claim

Lisa K. Aronson MP

⑆063102152⑆0077008002053⑆ 0225

© HARLAND

PHOENIX, ARIZONA
2008 MAR 25 A 7:24
RECEIVED
D.L.M. AZ STATE OFFICE

COPY

4 L 5 0 6 E 9 W

n/postageonline

PRIORITY MAIL
POSTAGE REQUIRED.

PLEASE PRESS FIRMLY

Rate
ing Envelope
domestic and International Use
at usps.com

RECEIVED
B.L.M. AZ STATE OFFICE
2008 MAR 24
PHOENIX
A 7-22



TM

Créditeur:
Aranson
NW 74ct.
Cconut Ck, FL
33073

To/Destinataire:

Country of Destination

P




U.S. POSTAGE
\$8.10
PM FR ENV
33073
Date of sale
03/19/08
02 1P00
02313600
APC
PM0084000203730

USPS® PRIORITY MAIL®

SHIP TO: Bureau of Land Management
Arizona State office
One N. Central Ave.
Suite 800
PHOENIX AZ 85004
0 lb. 2.50 oz.

USPS® CERTIFIED MAIL™

ZIP



420 85004 9171 8052 1665 2004 0210 57



Cradle to Cradle Certification is awarded to products that meet an innovative vision of ecologically sound design. This USPS® Certified Mail is certified for its material content, recyclability, and other attributes.

Please recycle.



Input Parameters for Geographic Report with Land

System Id = CR

Admin State = AZ

Geo State = AZ

Casetype Begins With

Case Disp Txt = AUTHORIZED, CANCELLED, EXPIRED, PENDING, REJECTED, RELINQUISHED, WITHDRAWN

Mer Twp Rng =

Section =

Mtrs = 14 0080N 0050W 011

Commodity =

Commodity Txt =

Pending Org =

Pend Org Decode =

Total Rows Returned: 4

RUN TIME: 07:54 AM

Adm State: AZ

UNITED STATES DEPARTMENT OF INTERIOR
BUREAU OF LAND MANAGEMENT
GEOGRAPHIC REPORT WITH LAND
Sorted by Meridian Township Range

RUN DATE: 04/18/2008

Page 1 of 1

Serial Number: AZA 024551

Total Case Acres: 1.000

<u>Casetype</u>	<u>Case Disp</u>	14	0080N	0050W	<u>Sect</u>	<u>Sur Typ</u>	<u>Sur Num</u>	<u>Suff</u>	<u>Subdivision</u>	<u>Act Pend</u>
292803	PENDING				011	ALIQ			SE;	Y

Serial Number: AZA 031469

Total Case Acres: 9.930

<u>Casetype</u>	<u>Case Disp</u>	14	0080N	0050W	<u>Sect</u>	<u>Sur Typ</u>	<u>Sur Num</u>	<u>Suff</u>	<u>Subdivision</u>	<u>Act Pend</u>
281001	AUTHORIZED				011	ALIQ			SW;	

Serial Number: AZA 031568

Total Case Acres: 1.000

<u>Casetype</u>	<u>Case Disp</u>	14	0080N	0050W	<u>Sect</u>	<u>Sur Typ</u>	<u>Sur Num</u>	<u>Suff</u>	<u>Subdivision</u>	<u>Act Pend</u>
837000	AUTHORIZED				011	FF			PORTION OF;	

Serial Number: AZA 031569

Total Case Acres: 1.000

<u>Casetype</u>	<u>Case Disp</u>	14	0080N	0050W	<u>Sect</u>	<u>Sur Typ</u>	<u>Sur Num</u>	<u>Suff</u>	<u>Subdivision</u>	<u>Act Pend</u>
837000	EXPIRED				011	FF			PORTION OF;	

